

# Plants in water-controlled ecosystems: active role in hydrologic processes and response to water stress

## I. Scope and general outline

I. Rodriguez-Iturbe<sup>a,\*</sup>, A. Porporato<sup>a,b</sup>, F. Laio<sup>a,b</sup>, L. Ridolfi<sup>a</sup>

<sup>a</sup> Princeton Environmental Institute and Graduate Program in Environmental Engineering and Water Resources, Princeton University, Princeton, NJ 08544, USA

<sup>b</sup> Dipartimento di Idraulica Trasporti e Infrastrutture Civili, Politecnico di Torino, Corso Duca degli Abruzzi, 24, 10129 Torino, Italy

Received 6 September 2000; received in revised form 23 December 2000; accepted 1 January 2001

### Abstract

This series of four papers studies the complex dynamics of water-controlled ecosystems from the hydro-ecological point of view [e.g., I. Rodriguez-Iturbe, *Water Resour. Res.* 36 (1) (2000) 3–9]. After this general outline, the role of climate, soil, and vegetation is modeled in Part II [F. Laio, A. Porporato, L. Ridolfi, I. Rodriguez-Iturbe, *Adv. Water Res.* 24 (7) (2001) 707–723] to investigate the probabilistic structure of soil moisture dynamics and the water balance. Particular attention is given to the impact of timing and amount of rainfall, plant physiology, and soil properties. From the statistical characterization of the crossing properties of arbitrary levels of soil moisture, Part III develops an expression for vegetation water stress [A. Porporato, F. Laio, L. Ridolfi, I. Rodriguez-Iturbe, *Adv. Water Res.* 24 (7) (2001) 725–744]. This measure of stress is then employed to quantify the response of plants to soil moisture deficit as well as to infer plant suitability to given environmental conditions and understand some of the reasons for possible coexistence of different species. Detailed applications of these concepts are developed in Part IV [F. Laio, A. Porporato, C.P. Fernandez-Illescas, I. Rodriguez-Iturbe, *Adv. Water Res.* 24 (7) (2001) 745–762], where we investigate the dynamics of three different water-controlled ecosystems. © 2001 Elsevier Science Ltd. All rights reserved.

**Keywords:** Soil moisture; Vegetation; Ecohydrology; Stochastic processes; Hydrology; Water stress; Water balance; Savannas; Grasslands; Crossing analysis

### 1. Introduction

Water-controlled ecosystems are complex, evolving structures whose characteristics and dynamic properties depend on many interrelated links between climate, soil, and vegetation (Fig. 1). On the one hand, climate and soil control vegetation dynamics (e.g. [4,15,17,21,22]); on the other hand, vegetation exerts important control on the entire water balance and is responsible for many feedbacks to the atmosphere (e.g. [18,38,46]). Many important issues depend on the quantitative understanding of this dynamics, including environmental preservation and proper management of resources (e.g. [2,3,27,40,41]). In fact, ecohydrology itself may be defined as the science which seeks to describe the hydro-

logic mechanisms that underlie ecologic patterns and processes [36].

Soil moisture is the key variable which synthesizes the action of climate, soil, and vegetation on the water balance and the dynamic impact of the water balance on plants (e.g. [21,23,25,27,44,45]). Many ecosystems of tropical and subtropical latitudes suffer water stress, which is in turn controlled by the temporal fluctuations of soil moisture (e.g. [26,42]). Although other sources of stress (fire, grazing, nutrient availability, etc.) are certainly also present, in many of the world ecosystems soil moisture is the most important resource affecting vegetation structure and organization.

Vegetation itself plays a special role in water-controlled ecosystems: plants have an active role in water use that heavily conditions the water balance of the system. At the same time plants are also impacted by the arid conditions and the water stress they produce. The connections between the role of plants in the water

\* Corresponding author. Tel.: +1-609-258-5411; fax: +1-609-258-2799.

E-mail address: irodriugu@princeton.edu (I. Rodriguez-Iturbe).

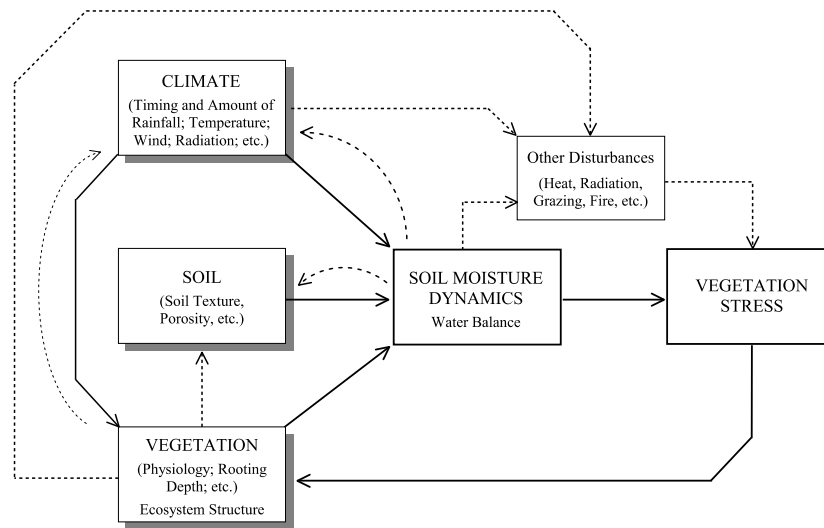


Fig. 1. Schematic representation of the climate, soil, and vegetation system. Solid arrows refer to the main dynamic links, dotted lines to secondary interactions not directly considered here.

balance and their water-stress response is a fascinating and in great part unexplored topic which lies at the heart of ecohydrology. Differences in soil moisture dynamics are among the principal reasons for the existence of particular functional vegetation types (e.g., grasslands, savannas, forests, etc.). Special adaptation to water stress and intra/inter-species interactions are likely connected to the dynamics of the climate–soil–vegetation system and, moreover, the coexistence of different functional vegetation types may be explained through the emergence of specific temporal niches of soil water availability [7,39]. The dynamics of the climate–soil–vegetation interactions are critically influenced by the scale at which the phenomena are studied as well as by the physiological characteristics of vegetation, the pedology of the soil, and the type of climate. Thus such dynamics are fundamentally different between, say, forests, savannas, and grasslands.

In terms of water availability, ecosystem response is controlled not only by rainfall scarcity, but also by its intermittent and unpredictable nature, by its coupling with the temperature changes throughout the year and by the soil characteristics, which control the infiltration process. The uncertainty of both the timing and amount of rainfall has induced vegetation to develop different strategies to respond to water stress and optimize reproduction and productivity (e.g. [27]). Any effort towards hydro-ecological modeling has to take into account the stochastic character of soil moisture dynamics, with fluctuation at different temporal and spatial scales. We concentrate here on a modeling scheme towards a quantitative description of the temporal dynamics of the climate–soil–vegetation system. Simplifying, yet realistic, assumptions will be made in order to keep analytical tractability and, at the same time, to be able to achieve

results with general physical interpretation. This kind of approach stems from the conviction that only models with a framework of general characteristics can provide a valuable interface between the real changing environment and data obtained from specific experiments. In this respect the philosophy of this work is akin to that of Noy-Meir [27], Eagleson [9,10], Eagleson and Tellers [11], Eagleson and Segarra [12], and Paruelo and Sala [28] among others.

## 2. Scale issues and stochastic fluctuations in soil moisture dynamics

There are two characteristics which make especially daunting the quantitative analysis of this problem: (1) the very large number of different processes and phenomena which make up the dynamics, and (2) the extremely large degree of variability in time and space that the phenomena present.

The first of the above characteristics obviously calls for simplifying assumptions in the modeling scheme while still preserving the most important features of the dynamics. The second of the above characteristics imposes a probabilistic description of the processes controlling the overall dynamics. Thus the soil moisture evolution throughout time and space needs to be characterized by means of a probabilistic framework. The objective is to extract features of order from the apparent disorder of the data. Typically these features will be probability distributions – or their moments – of the soil moisture evolution and of some of its most relevant attributes.

The scale issue is of crucial interest in the modeling of soil moisture dynamics as the controlling variable in

many processes in ecohydrology. How frequently we should sample soil moisture content in time and space depends on the local and regional characteristics of soil, vegetation, and climate which control the probabilistic structure of soil moisture. What the relative importance of those characteristics is and how this importance changes from an ecosystem to another is at the heart of the modeling effort which in many ways is guided by the principle that “the purpose of models is not to fit the data but to sharpen the questions” [16]. These considerations are crucial for the temporal and spatial scales at which the dynamics is to be studied. The choice of large spatial scales, of the order of kilometers, over which average conditions are to be established, drastically decreases any kind of spatial variability in soil moisture and increases the temporal scale at which the processes are effectively correlated. Those larger scales, although very useful for climatologically oriented studies, are not very illuminating for the study of vegetation response and the accompanying hydrologic dynamics which is controlled by fluctuations at much smaller temporal and spatial scales. One is tempted to suggest a simile with the use of macroeconomics indicators in developing countries – which are frequently at very acceptable levels – to infer the quality of living conditions, the latter being in the realm of microeconomics and most commonly at unacceptable levels.

A further goal is to build the necessary elements for investigating the effects of the spatial scale on the fluctuation characteristics of the soil moisture dynamics. The analysis in this paper refers to a spatial scale of a few meters, characteristic of the domain of a typical plant, where vegetation and soil are assumed to be homogeneous. The commanding features of the spatial scales arise from the spatial variability of the soil and vegetation condition. Soil composition and soil properties, which are very important for the resulting soil moisture dynamics, generally vary at much smaller spatial scales than the rate of arrival of storms during the growing season or the average depth of the rainfall events. How large the spatial changes in soil type are varies from region to region, but both the main characteristics of the soil field as well as its spatial variability need to be accounted for when linking climate and vegetation through soil moisture dynamics. Moreover, climatic fluctuations both inside the year and of inter-annual character need to be taken into account. The result of this series of papers will be used under the above framework in the construction of a stochastic model involving spatial interactions at the local scale. The spatio-temporal model – presently under development – is framed via a cellular automaton whose space-time vegetation characteristics evolve throughout time under the influence of a varying climate.

In this series of papers we focus on the temporal dynamics of soil moisture to understand the role of

different functional vegetation types on soil moisture dynamics and their resulting response to water stress. Plant physiologists studying water stress generally work at small temporal scales – e.g. hourly – which embed the multiple internal plant processes involved in the occurrence and development of water-induced stress. In terms of the hydrologic dynamics controlling ecological processes and patterns, one may attempt to study fluctuations in the daily average soil moisture at a site through functional representations of the main processes involved. These representations describe the dynamics at a daily time scale thus avoiding the explicit modeling of the hourly variations in the different parameters (e.g., internal storm structure, evapotranspiration diurnal variations, etc.). Thus, the stochasticity of rainfall as well as the response of vegetation and soil water dynamics are considered here at the daily time scale.

In the ecological discussion as well as in the examples and applications, we will concentrate on a growing season which is assumed to be statistically homogeneous. It is frequently the case that the statistical characterization of the rainfall varies during the course of the growing season, with the frequency and intensity of storms undergoing significant changes throughout the period of several months. This is also the case for the average daily temperature, which is crucial for the estimation of evapotranspiration conditions. Although it is feasible to implement a modeling framework which incorporates a continuous Fourier representation of the parameters describing the rainfall and evapotranspiration dynamics during the season, it has been found that, in most cases where the above is needed, acceptable results are obtained by simply representing the growing season in two different periods: early growing season and late growing season [37]. Rainfall modeling parameters are then estimated for each period as well as the maximum evapotranspiration characteristics of the existing vegetation types.

Most of the analytical results presented in this series of papers refer to statistically steady-state conditions. This implies that the effects of the initial soil moisture condition last for a relatively short time and the probability distribution of the soil water content settles in a state independent of time. This has important implications for the applicability of some of the analytical results. The role of the initial condition in the characterization of the soil moisture temporal dynamics during the growing season is very different between, say, the savannas of Nylvsley in South Africa and the forests of Oregon in northwestern USA. In the case of Nylvsley the growing season from September to April contains 98% of the annual rainfall and is preceded by a warm and dry winter season which makes initial soil moisture conditions at the start of the growing season practically irrelevant. The forests of northwestern USA have a relatively dry growing season preceded by a wet and

cold winter season. These factors combined with a deep, active soil layer make the initial value of soil moisture storage a commanding factor in water use by plants. In terms of plant response the case of Nylvsley is likely to be well represented by the statistically steady-state properties of the soil moisture process. In the forests of northwestern USA the statistically transient properties are crucial and especially important is the statistical characterization of the time it takes for the soil moisture to reach the wilting point or any other important threshold when starting from a given or random initial condition. These important transient properties and their impact on vegetation will be presented elsewhere.

### 3. Topographic effects and interaction with the water table

In this series of papers the temporal dynamics of soil moisture is modeled at a point without consideration of either the effects due to lateral moisture contribution or those resulting from the structure of the root vertical distribution. The point water balance is thus

$$nZ_r \frac{ds(t)}{dt} = R(t) - I(t) - Q[s(t), t] - E[s(t)] - L[s(t)], \quad (1)$$

where  $n$  is porosity;  $Z_r$  depth of active soil or root depth;  $s(t)$  relative soil moisture content ( $0 \leq s(t) \leq 1$ );  $t$  time;  $R(t)$  rainfall rate;  $I(t)$  rate of losses due to canopy interception;  $Q[s(t), t]$  runoff rate;  $E[s(t)]$  and  $L[s(t)]$  rates of evapotranspiration and leakage, respectively.

As will be seen in Part II [19] rainfall input will be modeled as a marked Poisson process, and the losses as state dependent and nonlinear. Eq. (1) is therefore a nonlinear, stochastic, ordinary differential equation for the state variable  $s(t)$ . The complete analytical solution will be given in Part II for the case of steady-state conditions.

The vertical partition of soil moisture has been shown to be less important with respect to vertical niches of soil moisture availability than what was believed until recently (in this regard see the discussion on the stability of savannas in [39,40]). In many cases vertically integrated models like the one proposed here can provide an accurate enough description in what concerns vegetation stress and ecosystem function.

Moreover, we will make no consideration of the effect on soil moisture dynamics of lateral fluxes resulting from topographic features. In generally flat areas these effects tend to be very local but, wherever there exist relevant topographic features or a river basin with a drainage network and its accompanying hillslope system, the lateral fluxes are a most important factor for the spatial distribution of soil moisture and its temporal evolution. An analytical solution for the vertically integrated soil moisture at a hillslope site (i.e., with lateral

contributions) subject to random precipitation inputs and nonlinear losses from evapotranspiration and leakage is not yet available. The problem is indeed quite difficult: with the inclusion of the lateral spatial dimension, the dynamics is described by an equation of the type

$$nZ_r \frac{\partial s}{\partial t} = R(t) - I(t) - Q(s, t) - E(s) - L(s) + \Phi_{\text{lat}}, \quad (2)$$

where  $\Phi_{\text{lat}}$  is the net flux due to lateral contributions. The latter can be modeled as

$$\Phi_{\text{lat}} = Z_r \frac{\partial}{\partial x} \left[ K_{\text{lat}}(s) \left( S(x) + \frac{\partial \Psi_s}{\partial x} \right) \right], \quad (3)$$

where  $x$  is the horizontal dimension,  $S(x)$  the local slope,  $K_{\text{lat}}(s)$  the lateral hydraulic conductivity, and  $\Psi_s$  the soil water potential.

At present we are conducting a full numerical exploration of Eq. (3) which, in addition to being important for the study of the probabilistic behavior of soil moisture, may also suggest acceptable approximations for the nonlinear stochastic partial differential equation (2). This line of research, which will not be presented in this paper, may provide the means to link the spatial structure of the soil moisture field and its inherent temporal fluctuations with the organization and scaling that has been found, and successfully modeled, in the interlocked systems of hillslopes and channels which make up the river basin [32]. As suggested by Rodriguez-Iturbe [36], “this approach will blend in a natural manner the temporal and spatial dynamics of the process, accounting at the same time for the statistical fluctuations in precipitation and for the statistical geometry of the basin”.

All the analytical developments of this paper assume no interaction between the saturated zone and the active soil layer. Thus the water table is assumed to be located well below the root zone and leakage from the active soil layer has no feedback effects on the dynamic of the soil moisture. For practical purposes this means that our applications do not cover regions or sites where, either because of humid climate, adjacent water courses, topographic converging features, or any combination of the above, the water table has an active role on the moisture conditions of the active soil layer.

### 4. Soil moisture and the cycles of nutrients

In water-controlled ecosystems plant formations are developed mainly in response to the water balance of the ecosystem, although the structure is also modeled by the nutrient status of the soil [43]. In many regions of the world water availability is the key factor determining ecological function by controlling the duration of the period for which processes such as primary production

and nutrient mineralization can occur. The life history of vegetation depends not only on the amount of rainfall but also on the dry periods of uncertain duration. The success of a species in relation to a particular environment depends on three different aspects: its ability to survive periods of adversity; its ability to compete for limiting resources; and its ability to efficiently convert those resources into growth and reproduction [40]. Survival and competitiveness are crucial in water-limited ecosystems, while efficiency is the key in relatively wet systems. In all cases nutrients are essential for the growth and functioning of living organisms. Most important among nutrients are nitrogen and phosphorus, whose cycles are intimately related to that of carbon.

The primary source of soil organic matter is plant residue, which undergoes three general reactions: (1) organic compounds are oxidized to release carbon dioxide, water, and energy; (2) essential elements like nitrogen, phosphorus, and sulfur are released and/or immobilized by reactions specific to each one of them; (3) compounds very resistant to microbial action are formed through microbial synthesis and modifications of the original plant tissues. Fig. 2 shows a simplified scheme of nitrogen dynamics in soils. The production of plant residues is in direct dependence with the growth of vegetation through its photosynthetic capacity. For example, there generally exists a considerable difference in the photosynthesis rates of evergreen and drought-deciduous species even when operating under the same climatic conditions. Drought-deciduous species have higher photosynthetic rates resulting from larger amounts of nitrogen in leaves on a dry-mass basis than evergreen. “Where nitrogen, and hence growth-rate, is limited, leaf turnover is reduced and, in fact, there is a selection toward increased leaf duration. The longest leaf durations generally occur in plants occupying the most nutrient-deficient habitat” [24]. Thus evergreen plants tend to exist in soils with lower nutrient status

and where nutrients are more slowly recycled than in the case of drought-deciduous species.

The above discussion shows the dependence of the carbon cycle on the nitrogen status of the plant, which is itself directly linked to the existence of soil organic matter coming primarily from plant residues. Soil moisture is a vital component of all these intertwined cycles. The growth and evolution of plants, as well as photosynthesis itself, are controlled in most plants through the opening of the stomata on the leaves. This exchange of  $\text{CO}_2$  and water vapor between the atmosphere and the plant is driven by the amount of moisture in the soil. Moreover, plant nitrogen availability is also highly dependent on soil moisture (Fig. 2). Soil nitrogen in organic compounds is better protected from loss but unavailable to plants which need to absorb it in inorganic forms ( $\text{NH}_4^+$  and  $\text{NO}_3^-$ ) after mineralization. The rate of mineralization depends largely on the moisture, temperature, and aeration status of the soil. Also, the plant uptake of the inorganic nitrogen mainly takes place through the soil solution.

Mineralization takes place through the action of soil microorganisms on organic matter to produce ammonium ( $\text{NH}_4^+$ ), which is then further transformed into nitrate ( $\text{NO}_3^-$ ). Plants can take up both ammonium and nitrate, although ammonium fixation by clay minerals generally makes nitrate a more important source for plant uptake. Relative soil moisture influences the balance of oxygen and water in the pore space of the soil and it constitutes an excellent overall variable to synthesize the impact of soil and climate condition on nitrification, ammonification, and denitrification (the last being the loss of nitrogen to the atmosphere when nitrate is converted to different gaseous nitrogen compounds through a series of chemical reductions). Fig. 3, from [6], shows how microbial activity, responsible for all the above processes, depends on relative soil moisture. The lack of oxygen, necessary of enzymatic

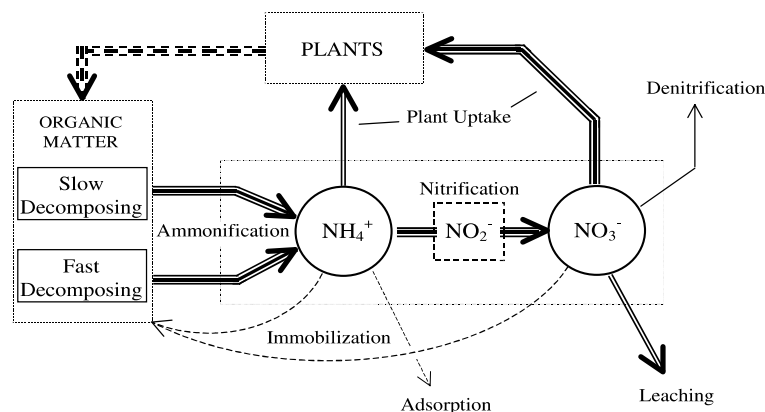


Fig. 2. Schematic representation of the main components of the nitrogen cycle in soil. The thickness of the arrows is related to the importance of the transformation within the soil nitrogen cycle; solid arrows refer to transformations where soil moisture plays an important role.

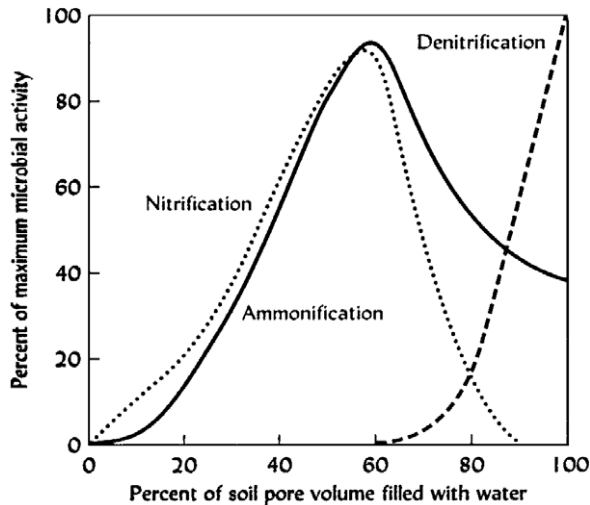


Fig. 3. Rate of microbial activity related to the various phases of nitrogen transformation as a function of soil water content (after Brady and Weil [6]).

oxidation, is responsible for the decay of the rates of nitrification and ammonification at high levels of relative soil moisture. In most water-controlled ecosystems, which undergo water stress during a considerable amount of time every year, water availability and its intermittent features act as a switch on nutrient uptake by vegetation.

Due to its negative charge, nitrate may be lost by leaching because it is not held strongly on the cation exchange surfaces of the soil. Soil moisture plays again a fundamental role in these losses, which in water-controlled ecosystems are generally very sporadic due to the relatively minor importance of percolation in the soil water balance. Thus nitrate leaching in these environments tend to happen only after major rain events or when the soil has a low water-holding capacity. A quantitative characterization of the soil water balance is the best way to evaluate the importance of leaching.

Phosphorus is another essential nutrient that with nitrogen is essential for the existence of all plants and organisms. Without going into any details of its cycle, it is important to point out the strong similarity with the case of nitrogen and the important control of soil moisture on its dynamics. Thus, the rate of phosphorus uptake by plants is constrained by the rate of release of inorganic phosphorus from organic matter into the soil solution through the process of mineralization (e.g. [40]).

From the above discussion it is clear that soil water content impacts plant growth and function in many crucially important ways. Stomata opening and the water condition of the mesophyll are directly dependent on soil moisture; leaf nitrogen content and thus photosynthetic capacity also depend on soil moisture, which controls both the rate of nitrogen mineralization and the

rate of plant uptake; the presence of other vital nutrients like phosphorus is similarly affected. Thus primary production, a most important characteristic of vegetation ecosystems, is intimately related to soil water availability through many vital links. Although in many ecosystems like savannas and seasonally dry forests primary productivity is frequently constrained by nutrient availability, the mineralization and uptake of such nutrients are controlled by the dynamics of soil water. The random and intermittent nature of the phenomena makes it necessary that we investigate the problem with a stochastic approach which, in addition to a probabilistic characterization of soil moisture, allows also the study of the frequency, duration, and intensity of deficit – or supply – of soil moisture with respect to levels important for the processes described above.

We will concentrate here on the modeling of the soil moisture dynamics and the stress that lack of soil moisture can directly induce in plants. The linkage of the results obtained here with the process of mineralization and nutrient uptake, as well as the probabilistic characterization of nutrient-related stresses as a function of climate, soil, and vegetation, will be presented elsewhere.

## 5. Scope of the study

This series of papers is organized in four parts. After this general outline, the second part [19] deals with the role of climate, soil, and vegetation on the soil moisture dynamics. There, a review is presented of Rodriguez-Iturbe et al. [33], where a similar stochastic model for soil moisture dynamics was proposed and analytically solved for steady-state conditions. Some components of the model are improved here to provide a more realistic description of the dynamics, and a detailed discussion of the simplifying hypotheses is presented in order to minimize possible risks of generalization and oversimplification. The resulting model is a nonlinear, stochastic differential equation of soil moisture dynamics driven by a marked Poisson process representing infiltration from rainfall. The analytical solution is obtained in terms of the probability density function of soil moisture, wherein the combined influence of climate, soil, and vegetation appears in mathematical form. The role of soil texture as well as the relative importance of the timing and amount of rainfall on soil moisture dynamics are investigated in relation to the physiological characteristics of different functional vegetation types.

The concept of plant functional types is a necessary one in the attempt to capture the essential dynamics of ecosystems and a more general application of modeling schemes. We will use the term to group plants that respond in a similar way to a syndrome of environmental factors [13]. Although recognizing the existence of major differences among species and individuals of each par-

ticular group, we will refer in generic terms to trees, grasses, and shrubs assigning different types of dynamic responses to each group to emphasize their different use of the resource and the impact that soil moisture fluctuations have on them.

In the third paper [29], following the approach adopted in [30,34,35], the soil moisture dynamics is related to the plant physiological characteristics to study the vegetation response to water stress. In particular, vegetation water stress is linked to soil moisture levels which mark important changes in the physiological activity of plants. Two important thresholds are the moisture content below which transpiration (and thus also photosynthetic activity) starts being reduced and the moisture level at which plants begin to wilt ([5,14,26] and references therein). The statistical description of periods of water stress, both in their intensity as well as in their duration, is based on the crossing analysis of the above-mentioned soil moisture thresholds, leading to an objective linkage of the intensity and duration of water stress to soil, climate, and vegetation characteristics. A measure of vegetation mean water stress is then proposed which incorporates the different important aspects that moisture scarcity may have over the whole growing season including number, duration, and severity of water stress periods.

Applying such a measure of vegetation water stress, different functional vegetation types living in the same environment turn out to have a similar level of normalized water stress, although they have quite different mechanisms of water use. Thus plants with high water-use efficiency (e.g.  $C_4$  grasses), especially when combined with relatively shallow rooting depths, tend to have shorter yet more frequent periods of water stress compared to the longer but rarer ones of deeper-rooted plants with more “prudent” exploitation of soil moisture. These links of causes and effects in the plant responses to soil moisture deficits may turn out to be important in the understanding of the different strategies undertaken by plants to resist drought. They may also help to clarify the necessary environmental conditions for the possible coexistence of different functional vegetation types or for the existence of plant ecosystems in metastable states (i.e. delicate equilibrium conditions which under the influence of strong external disturbances may shift to new and different states).

The fourth part of the series [20] deals with particular applications of the modeling scheme to different types of water-controlled ecosystems. The selected case studies refer to sites where appropriate data are available. The first application concerns the warm savanna of Nylsvley in South Africa [40], where a relatively homogenous soil texture and rooting depth of trees and grasses, as well as the presence of different woody and herbaceous plants with well-docu-

mented physiological characteristics, make this location ideal to assess the role of different plant physiological properties on the water balance and vegetation stress. The second example is provided by the brushland of La Copita (TX), where the issue of tree–grass coexistence is complicated by a strong interannual climatic variability and markedly different rooting depths between trees and grasses. Here trees and grasses seem to coexist in a dynamic equilibrium which tends toward brushland in wet years and to grassland in the drier years, but with an evolution highly dependent on the particular succession of dry and wet periods. The last case study deals with a short-grass steppe in Colorado, where the grassland exists in fragile equilibrium between desert and forest encroachment. This makes particularly important the issue of the control of reproductive strategies by soil water availability as well as the dependence of these processes on soil properties.

Although aware of the risks of over-simplification involved in the ecohydrological model here discussed, we are nevertheless confident that this type of effort is necessary for the quantitative understanding of the complex climate–soil–vegetation interaction and the resulting response of vegetation ecosystems. Extensions under study involve the relaxation of some of the assumptions to include elements of spatial and seasonal dynamics. Once the plant response is analyzed during an average growing season, the vegetation response to interannual climatic fluctuations has to be considered. Preliminary results along this line have shown how nonlinearity in soil moisture dynamics may in some cases strongly enhance the effects of interannual climatic variability leading to a bimodal distribution of mean soil moisture values during the growing season [8,31]. It is expected that the elements provided by these analyses will allow the implementation of more realistic models for the study of the evolutionary dynamics of vegetation in water-controlled ecosystems. Such models will be implemented using a spatial field of fitness factors derived from soil, climate, and vegetation which evolve in time with climate fluctuations and effectively control the local interactions of existing vegetation. Thus the probability of death, reproduction, and colonization are naturally a function of the water stress condition and evolve throughout time allowing a linkage between vegetation patterns and a changing environment.

#### Acknowledgements

This paper was partially funded by the National Science Foundation grants EAR-9996180 and EAR-9705861.

## Appendix A. List of symbols

		$h_i$	amount of precipitation of the $i$ th rainfall event, cm
		$I(t)$	canopy interception rate, cm d <sup>-1</sup>
$b$	parameter defining, along with $\bar{\Psi}_s$ , the shape of the soil water retention curve, dimensionless	$k$	parameter used in the definition of the average dynamic stress to take into account plant resistance to water stress, dimensionless
$c$	parameter defining, along with $K_s$ , the power-law relationship between soil moisture and hydraulic conductivity, dimensionless	$K(s)$	hydraulic conductivity, cm d <sup>-1</sup>
$C$	integration constant of the steady-state soil moisture pdf, d <sup>-1</sup>	$K_{\text{lat}}(s)$	lateral hydraulic conductivity, cm d <sup>-1</sup>
$C_\zeta$	integration constant of the steady-state pdf of the static water stress, d <sup>-1</sup>	$K_s$	saturated hydraulic conductivity, cm d <sup>-1</sup>
$e$	absolute pressure of water vapor, kPa	$L[s(t)]$	leakage or deep infiltration rate, cm d <sup>-1</sup>
$e_s$	absolute pressure of water vapor at saturation, kPa	$m$	parameter used in the representation of the leakage loss rate, d <sup>-1</sup>
$E[s(t)]$	evapotranspiration rate, cm d <sup>-1</sup>	$M$	matric potential, MPa
$E_{\text{max}}$	average daily evapotranspiration rate under unrestricted soil moisture conditions, cm d <sup>-1</sup>	$n$	soil porosity, dimensionless
$E_{\text{ns}}(s)$	evapotranspiration by plants in non-stressed conditions (with $s > s^*$ ), cm d <sup>-1</sup>	$n_\xi$	number of crossings of the soil moisture threshold $\xi$ during a growing season, dimensionless
$E_s(s)$	evapotranspiration by plants under stress (with $s < s^*$ ), cm d <sup>-1</sup>	$\bar{n}_{s_w}$	average number of crossings of the permanent wilting point during a growing season, dimensionless
$E_w$	average daily evaporation rate at $s = s_w$ , cm d <sup>-1</sup>	$\bar{n}_{s^*}$	average number of crossings of $s^*$ during a growing season, dimensionless
$f_T(\tau)$	probability density function of the interarrival time between rainfall events, d <sup>-1</sup> .	$\bar{n}_\xi$	average number of crossings of the soil moisture threshold $\xi$ during the growing season, dimensionless
$f_H(h)$	probability density function of the amount of precipitation per rainfall event, cm <sup>-1</sup>	$p(s)$	steady-state probability density function of soil moisture, dimensionless
$f_Y(y, s)$	probability density function of the normalized amount of infiltration per rainfall event, dimensionless	$p(s, t)$	time-dependent probability density function of soil moisture, dimensionless
$f_Z(\zeta)$	probability density function of the static water stress	$P(s)$	steady-state cumulative density function of soil moisture, dimensionless
$F_Z(\zeta)$	cumulative density function of the static water stress, dimensionless	$q$	parameter describing the degree of nonlinearity in the relationship between soil moisture deficit and static vegetation stress, dimensionless
${}_2F_1[\cdot, \cdot; \cdot; \cdot]$	hypergeometric function, Ref. [1], n. 15.1.1	$Q[s(t), t]$	rate of surface runoff, cm d <sup>-1</sup>
$g$	gravitational acceleration, $g = 9.807 \text{ m s}^{-2}$	$R$	universal gas constant, $R = 8.31436 \text{ J mol}^{-1} \text{ K}^{-1}$
$g_L$	leaf conductance, mmol m <sup>-2</sup> s <sup>-1</sup>	$R_v$	gas constant for water vapor, $R = 461.499 \text{ J kg}^{-1} \text{ K}^{-1}$
$G$	gravitational potential, MPa	$R(t)$	rainfall rate, cm d <sup>-1</sup>
$G_a$	atmosphere gravitational potential, MPa	$s$	relative soil moisture, dimensionless
$G_p$	protoplast gravitational potential, MPa	$s_{\text{fc}}$	soil field capacity, dimensionless
$G_x$	xylem gravitational potential, MPa	$s_h$	hygroscopic point or soil moisture level below which water can not be extracted from the soil through evaporation, dimensionless
$h$	rainfall depth per rain event, cm	$s_w$	permanent wilting point or soil moisture level below which plants stop transpiring and begin to wilt, dimensionless
$h'$	net rainfall depth per storm event after subtraction of interception losses, cm		

$s_0$	initial soil moisture level of the soil-drying process, dimensionless	$\Delta_g$	amount of precipitation intercepted by herbaceous vegetation for each rainfall event, cm
$s^*$	soil moisture level below which plants begin closing their stomata, dimensionless	$\Delta_t$	amount of precipitation intercepted by woody vegetation for each rainfall event, cm
$S(x)$	local slope at site $x$ , dimensionless	$\zeta(t)$	static water stress, dimensionless
$t$	time, d	$\bar{\zeta}$	average static water stress during a growing season, dimensionless
$t_i$	time associated with the $i$ th rainfall event, d	$\bar{\zeta}'$	average static water stress of the periods when the plant is under stress, dimensionless
$t'_i$	time associated with the $i$ th event reaching the soil after losses for interception are subtracted, d	$\eta$	normalized average daily evapotranspiration rate under unrestricted soil moisture conditions, $d^{-1}$
$t_{s_{fc}}$	time to reach the condition $s = s_{fc}$ during the soil-drying process, d	$\eta_w$	normalized average daily evaporation rate at $s = s_w$ , $d^{-1}$
$t_{s_w}$	time to reach the condition $s = s_w$ during the soil-drying process, d	$\bar{\theta}$	average dynamic water stress, dimensionless
$t_{s^*}$	time to reach the condition $s = s^*$ during the soil-drying process, d	$\Theta$	total amount of rainfall during a growing season, cm
$T$	absolute temperature, K	$\lambda$	arrival rate of rainfall events, $d^{-1}$
$T_{seas}$	duration of the growing season, d	$\lambda'$	arrival rate of rainfall events that reach the ground without being completely intercepted by the canopy, $\lambda' = \lambda \exp(-\Delta/\alpha)$ , $d^{-1}$
$T_\xi$	duration of an excursion of the trajectory of soil moisture below $\xi$ , d	$v(\xi)$	frequency of the upcrossings events of the soil moisture threshold $\xi$ , $d^{-1}$
$\bar{T}_{s_w}$	average duration of an excursion of the trajectory of soil moisture below $s_w$ , d	$\xi$	generic threshold of soil moisture, dimensionless
$\bar{T}_{s^*}$	average duration of an excursion of the trajectory of soil moisture below $s^*$ , d	$\Pi$	pressure potential, MPa
$\bar{T}_\xi$	average duration of an excursion of the trajectory of soil moisture below $\xi$ , d	$\Pi_a$	atmosphere pressure potential, MPa
$u$	dummy variable of integration	$\Pi_p$	protoplast pressure potential, MPa
$V_w$	partial molal volume of pure water, $V_w = 18 \times 10^{-6} \text{ m}^3 \text{ mol}^{-1}$	$\Pi_x$	xylem pressure potential, MPa
$y$	normalized infiltrated depth of water per rainfall event, dimensionless	$\rho(s)$	normalized water losses, $d^{-1}$
$y_i$	normalized infiltrated depth of water of the $i$ th rainfall event, dimensionless	$\rho_v$	density of water vapor in moist air, $\text{kg m}^{-3}$
$z$	elevation above the reference level, m	$\rho_w$	water density, $\text{kg m}^{-3}$
$Z_r$	depth of active soil or root depth, cm	$\tau$	interarrival time between rainfall events, d
$\alpha$	mean depth of rainfall events, cm	$\tau_i$	interarrival time between the $i$ th and the $(i - 1)$ th rainfall events, d
$\beta$	parameter defining, along with $K_s$ , the relationship between soil moisture and hydraulic conductivity when an exponential law is used, dimensionless	$\tau'_i$	interarrival time between the $i$ th and the $(i - 1)$ th events reaching the soil after losses for interception are subtracted, d
$\gamma$	inverse of the normalized mean rainfall depth, $\gamma = nZ_r/\alpha$ , dimensionless	$\varphi[s(t), t]$	rate of infiltration from rainfall, $\text{cm d}^{-1}$
$\Gamma[\cdot]$	complete gamma function, Ref. [1], n. 6.1.1	$\Phi_{lat}$	lateral soil moisture flux, $\text{cm d}^{-1}$
$\Gamma[\cdot, \cdot]$	incomplete gamma function, Ref. [1], n. 6.5.3	$\chi[s(t)]$	rate of water losses, $\text{cm d}^{-1}$
$\delta(\cdot)$	Dirac delta function; its dimension is the inverse of that of its argument	$\bar{\Psi}_s$	parameter defining, along with $b$ , the shape of the soil water retention curve, MPa
$\Delta$	amount of precipitation intercepted by canopy cover for each rainfall event, cm	$\Psi$	total water potential, MPa
		$\Psi_a$	atmosphere water potential, MPa

$\Psi_p$	protoplast water potential, MPa
$\Psi_s$	soil water potential, MPa
$\Psi_{s,s_h}$	soil water potential at $s = s_h$ , MPa
$\Psi_{s,s_w}$	soil water potential at $s = s_w$ , MPa
$\Psi_{s,s^*}$	soil water potential at $s = s^*$ , MPa
$\Psi_x$	xylem water potential, MPa
$\Omega$	osmotic potential, MPa
$\Omega_p$	protoplast osmotic potential, MPa
$\Omega_x$	xylem osmotic potential, MPa

## References

- [1] Abramowitz M, Stegun IA. Handbook of mathematical functions. New York: Dover; 1964.
- [2] Archer S. Woody plant encroachment into southwestern grasslands and savannas: rates, patterns, and proximate causes. In: Vavra M, Laycock WA, Pieper RD, editors. Ecological implications of livestock herbivory in the West. Denver: Society for Range Management; 1994. p. 13–68.
- [3] Archer S, Scifres C, Bassham CR, Maggio R. Autogenic succession in a subtropical savanna: conversion of grassland to thorn woodland. *Ecol Monogr* 1988;58:90–102.
- [4] Boyer JS. Plant productivity and environment. *Science* 1982;218:443–8.
- [5] Bradford KJ, Hsiao TC. Physiological responses to moderate water stress. In: Lange OL, Nobel PS, Osmond CB, Ziegler H, editors. *Physiological plant ecology II Water relations and carbon assimilation*. New York: Springer; 1982. p. 279–86.
- [6] Brady NC, Weil RR. The nature and properties of soils, 11th ed. Upper Saddle River, NJ: Prentice Hall; 1996.
- [7] Cody ML. Structural niches in plant communities. In: Diamond J, Case T, editors. *Community ecology*. New York: Harper Row; 1986.
- [8] D’Odorico P, Ridolfi L, Porporato A, Rodríguez-Iturbe I. Preferential states of seasonal soil moisture: the impact of climate fluctuations. *Water Resour Res* 2000;36(8):2209–19.
- [9] Eagleson PS. Climate, soil, and vegetation. 1. Introduction to water balance dynamics. *Water Resour Res* 1978;14(5):705–12.
- [10] Eagleson PS. Ecological optimality in water-limited natural soil-vegetation systems. 1. Theory and hypothesis. *Water Resour Res* 1982;18(2):325–40.
- [11] Eagleson PS, Tellers TE. Ecological optimality in water-limited natural soil-vegetation systems. 2. Tests and applications. *Water Resour Res* 1982;18(2):341–54.
- [12] Eagleson PS, Segarra RI. Water-limited equilibrium of savanna vegetation systems. *Water Resour Res* 1985;21(10):1483–93.
- [13] Gitay H, Noble IR. What are functional types and how should we seek them?. In: Smith TM, Woodward IA, Shugart HH, editors. *Plant functional types*. Cambridge, UK: Cambridge University Press; 1997. p. 3–19.
- [14] Hsiao TC. Plant responses to water stress. *Ann Rev Plant Physiol* 1973;24:519–70.
- [15] Jones HG. Plants and microclimate: a quantitative approach to environmental plant physiology. 2nd ed. Cambridge, UK: Cambridge University Press; 1992.
- [16] Karlin S. 11th R.A. Fisher Memorial Lecture, Royal Society, 1983 April 20.
- [17] Kramer PJ, Boyer JS. *Water relations of plants and soils*. San Diego: Academic Press; 1995.
- [18] Kutzbach J, Bonan G, Foley J, Harrison SP. Vegetation and soil feedbacks on the response of the African monsoon to orbital forcing in the early to middle Holocene. *Nature* 1996;384:623–6.
- [19] Laio F, Porporato A, Ridolfi L, Rodríguez-Iturbe I. Plants in water-controlled ecosystems: active role in hydrological processes and response to water stress II. Probabilistic soil moisture dynamics. *Adv Water Res* 2001;24(7):707–23.
- [20] Laio F, Porporato A, Fernandez-Illescas CP, Rodríguez-Iturbe I. Plants in water-controlled ecosystems: active role in hydrological processes and response to water stress IV. Discussion of real cases. *Adv Water Res* 2001;24(7):745–62.
- [21] Lange OL, Kappen L, Schulze ED. *Water and plant life: problems and modern approaches*. Berlin: Springer; 1976.
- [22] Larcher W. *Physiological plant ecology*. 3rd ed. Berlin: Springer; 1995.
- [23] MacMahon JA, Schimpf DJ. Water as a factor in the biology of North American plants. In: Evans DD, Thames JL, editors. *Water in desert ecosystems*. Stroudsburg, PA, USA: Dowden, Hutchinson and Ross; 1981.
- [24] Mooney HA. Carbon gaining capacity and allocation patterns of Mediterranean climate plants. In: Kriger FJ, Mitchell DJ, Jarvis JUM, editors. *Mediterranean-type ecosystems*. Berlin: Springer; 1983. p. 103–9.
- [25] Neilson RP. A model for predicting continental-scale vegetation distribution and water balance. *Ecol Applic* 1995;5(2):362–85.
- [26] Nilsen ET, Orcutt DM. *Physiology of plants under stress: abiotic factors*. New York: Wiley; 1998.
- [27] Noy-Meir I. Desert ecosystems: environment and producers. *Ann Rev Ecol Syst* 1973;4:25–51.
- [28] Paruelo JM, Sala OE. Water losses in the Patagonian steppe: a modeling approach. *Ecology* 1995;76(2):510–20.
- [29] Porporato A, Laio F, Ridolfi L, Rodríguez-Iturbe I. Plants in water-controlled ecosystems: active role in hydrological processes and response to water stress III. *Vegetation water stress*. *Adv Water Res* 2001;24(7):725–44.
- [30] Ridolfi L, D’Odorico P, Porporato A, Rodríguez-Iturbe I. Duration and frequency of water stress in vegetation: an analytical model. *Water Resour Res* 2000;36(8):2297–307.
- [31] Ridolfi L, D’Odorico P, Porporato A, Rodríguez-Iturbe I. Impact of climate variability on vegetation water stress. *J Geophys Res D* 2000;105(14):18013–25.
- [32] Rodríguez-Iturbe I, Rinaldo A. *Fractal river basins: chance and self-organization*. Cambridge, UK: Cambridge University Press; 1997.
- [33] Rodríguez-Iturbe I, Porporato A, Ridolfi L, Isham V, Cox D. Probabilistic modelling of water balance at a point: the role of climate, soil and vegetation. *Proc R Soc London Ser A* 1999;455:3789–805.
- [34] Rodríguez-Iturbe I, D’Odorico P, Porporato A, Ridolfi L. Tree-grass coexistence in savannas: the role of spatial dynamics and climate fluctuations. *Geophys Res Lett* 1999;26(2):247–50.
- [35] Rodríguez-Iturbe I, D’Odorico P, Porporato A, Ridolfi L. On the spatial and temporal links between vegetation, climate, and soil moisture. *Water Resour Res* 1999;35(12):3709–22.
- [36] Rodríguez-Iturbe I. Ecohydrology: a hydrologic perspective of climate-soil-vegetation dynamics. *Water Resour Res* 2000;36(1):3–9.
- [37] Salvucci GD. Estimating the moisture dependence of root-zone water loss using conditionally averaged precipitation. *Water Resour Res* 2000 [to appear].
- [38] Schlesinger WH, Reynolds JF, Cunnigham GL, Huenneke LF, Jarrel WM, Virginia RA, Whitford WG. Biological feedbacks in global desertification. *Science* 1990;247:1043–8.
- [39] Scholes RJ, Archer SR. Tree-grass interactions in savannas. *Ann Rev Ecol Syst* 1997;28:517–44.
- [40] Scholes RJ, Walker BH. *An African savanna*. Cambridge, UK: Cambridge University Press; 1993.
- [41] Shmida A, Evenary M, Noy-Meir I. Hot desert ecosystems: an integrated view. In: Evenary M, Noy-Meir I, Goodall DW, editors. *Hot deserts and arid shrublands*, B. *Ecosystems of the World*, vol. 12 B. Amsterdam: Elsevier; 1985.

- [42] Smith JAC, Griffith H. Water deficits: plant responses from cell to community. Oxford, UK: Bios Scientific Publishers; 1993.
- [43] Specht RL, Moll EJ. Mediterranean-type heatlands and sclerophyllous shrub-lands of the world: an overview. In: Kriger FJ, Mitchell DJ, Jarvis JUM, editors. Mediterranean-type ecosystems. Berlin: Springer; 1983. p. 41–65.
- [44] Stephenson NL. Climatic control of vegetation distribution: the role of the water balance. *Am Nat* 1990;135(5):649–70.
- [45] Tinley KL. The influence of soil moisture balance on ecosystem patterns in Southern Africa. In: Huntley BJ, Walker BH, editors. Ecology of tropical savannas. Berlin: Springer; 1982. p. 175–92.
- [46] Zeng N, Neelin JD, Lau KM, Toker CJ. Enhancement of interdecadal climate variability in the Sahel by vegetation interaction. *Science* 1999;286:1537–40.